

I. ABOUT THE DEPARTMENT:

The Land Revenue & Disaster Management Department is responsible for land revenue administration and management of disasters within the State. The Department was initially known as Land Revenue Department. The name of the Department was changed to Land Revenue & Disaster Management Department in the year 2004 vide Notification No. 45/Home/2004 dated 24.05.2004.

The Hon'ble Chief Minister Shri Prem Singh Tamang (Golay) is the Minister in-charge of Land Revenue & Disaster Management. The Land Revenue & Disaster Management Department is headed by the Secretary who is also the State Relief Commissioner.

The Department has an Hon'ble Advisor i.e Shri L.B. Das and Hon'ble Chairman i.e. Shri Tashi T. Bhutia. There is also a OSD posted at LR&DMD i.e. Shri Ugen Tshering Lepcha.

As per Schedule II to the Government of Sikkim (Allocation of Business) Rules, 2017, published in Sikkim Government Gazette (Extraordinary) No. 488 dated 12th October, 2017, the Land Revenue and Disaster Management Department has been administratively entrusted with 19 subjects (**Annexure-1**).

The Department is divided into two Cells *viz.*, Land Revenue Cell and Disaster Management Cell.

- (i) The Land Revenue Cell is primarily concerned with:
 - land survey and settlement operations,
 - maintenance and modernization of land records
 - collection of *Khajana* (the land rent)
 - providing of statistics related to land records for decision making and enforcement of land laws in the State.
- (ii) Disaster Management Cell: The Sikkim State Disaster Management Authority (SSDMA) under the aegis of the LR&DM department is concerned with activities related to disaster prevention, mitigation and preparedness and providing immediate relief to the victims of natural calamities and disasters.

The Department also deals with issuance of Certificates of Identification (COIs), various other Caste Certificates and Residential Certificates through the Office of District Collectors and Sub Divisional Magistrates.

II. ADMINISTRATIVE SET-UP:

The revenue administration of the State functions through six districts, namely, Gangtok, Namchi, Pakyong, Gyalshing, Mangan, Soreng Districts. Each district is headed by a District Collector who is also the District Magistrate. He is assisted by the Additional District Collector and Revenue Officers. These districts are further divided into Sub-Divisions headed by Sub-Divisional Officers/Magistrates. The Sub-Divisions are again divided into Revenue Circles manned by Revenue Supervisors and Assistant Revenue Supervisors. Each Revenue Circle comprises of Revenue Blocks ranging from two to twelve blocks per circle.

In 1994, the State had 4 Districts (East, West, South and North) and 8 Sub-Divisions at Gangtok, Pakyong, Mangan, Chungthang, Namchi, Ravangla, Gyalshing and Soreng. In the year 1999, Rongli Sub-Division in East District was created vide Notification No. 72/LR dated 06/05/1999 (Gazette No. 112 dated 11th May, 1999 at **Annexure-2**). Again, in the year 2013, the Government created 7 new Sub-Divisions at Rangpo, Passingdong, Kabi, Jorethang, Yangang, Dentam and Yuksom vide Notification No. 156/GEN/DOP dated 29/05/2013(Gazette No. 260 dated 3rd June, 2013 at **Annexure-3**), resulting with total 16 Subdivision. During the year 2013-14, the Revenue Circles were re-organized with the aim of delivering efficient administration.

In 2022, the government created 2 new District i.e Pakyong and Soreng District from East District and West District respectively vide Notification no: 26/L&PAD/2021 dated: 13/12/2021 and published in the Government vide Gazette No 367 dated: 13/12/2021.

**ACHIEVEMENTS AND ACCOMPLISHMENTS OF THE DEPARTMENT DURING
THE YEAR 2022- 23**

The achievements and accomplishments of the Department in various sectors for the year 2022-23 are as follows:

III. HUMAN RESOURCE:

Land Revenue and Disaster Management Department is manned by a large number of skilled and highly skilled work-force. Training programmes, orientation and skill development workshops are held regularly in the Department. The present manpower status under LRDMD is projected in the table below:

MANPOWER DETAILS UNDER LR&DMD	
NAME OF POST	TOTAL
District Collectors	06
Additional District Collectors	10
Sub Divisional Magistrates	24
LAND REVENUE CELL	
NAME OF POST	TOTAL
Special Secretary	01
Additional Secretary	02
Joint Secretary	01
Principal PS	01
Deputy Director	01
Deputy Secretary	01
Sr. PS	02
Revenue Officer-cum-Assistant Director	01
Under Secretary	02
Revenue Inspector	04

Head Surveyor	02
Revenue Surveyor	01
OS	01
HA	05
UDC	03
LDC	06
Office Assistant	05
Driver	12
Office Attendant	04
Safaikarmachari	02
DISASTER MANAGEMENT CELL(SSDMA)	
Director	01
Additional Secretary	01
Additional Director	01
Joint Director	01
Deputy Director	02
District Project Officer	06
Training Officer	01
Technical Assistant	02
Assistant Urban Planner	01
Human Resource Personnel	03
Quick Response Team	13
DILRMP CELL	
Programme Director, DILRMP	01
Joint Director	01
RO-AD	01
Technical Officer	01
Stenographer	01
Programmer	01
Assistant Programmer	01
Revenue Inspector	05

Head Surveyor	07
Revenue Surveyor	02
Assistant Revenue Surveyor	01
Office Assistant	01
Data Entry Operator	04
GIS Assistant	01
Office Attendant	01
TOTAL	

The breakup of the recruitments/promotions done under LRDMD during the year 2024-25 is projected in the table below:

Office Assistant	05
Data Entry Operator	04
Office Attendant	01
QRT	13
HRP	03
Driver	10

IV. LAND ACQUISITION

The department is charged with the responsibility for acquisition of land for public purposes. With the enactment of new Land Acquisition Act, i.e., the Right to Fair Compensation, Transparency in Land Acquisition, Rehabilitation and Resettlement Act of 2013, the Department has notified the Right to Fair Compensation and Transparency in Land Acquisition, Rehabilitation and Resettlement (Sikkim) Rules vide Notification No.07/180/LR&DMD/GOS/ACQ dated 13.10.2015 (**Annexure-4**) and has set up all the requisite institutional mechanism to give effect to the provisions under the new Act.

The functionaries at all levels have been trained and the new Act has now been fully implemented. The Department of Economics, Statistics, Monitoring and Evaluation (DESME) has been notified as Social Impact Assessment unit vide Notification No 01/279/LR&DMD/ACQ/GOS dated 05.03.2016 (**Annexure-5**) and is the sole authority for conducting Social Impact Assessment studies.

The Sikkim Re-organization of District Act, 2021 has been amended vide Notification no-09/LRDMD/GOS/ACQ dated 13.01.2023 where under Gangtok district Rabdang Sub-Division is renamed as Sang-Rabdang Sub-Division.

Under Namchi District, a new Sub-Division has been created i.e, Namthang Sub-Division and the revenue circles/revenue blocks under the 05 Sub-divisions of Namchi district has been re-organized.

V. LAND BANK (SUKUMBASI WELFARE SCHEME)

Under Sikkim Sukumbasi (Landless) Welfare Scheme (notified vide Notification No. 20/LR & DMD/2001-02/Part-II/24/(R) dated 03/09/2011 (Gazette No. 497 dated 5th September, 2011) the local landless Sukumbasis in the rural areas are allotted 0.25 acre of land per beneficiary for the construction of dwelling house, cultivation and other allied activities with a view to raise the income of such Sukumbasis and bring them above poverty line.

During the year 2022-23 no funds have been received under this scheme.

VI. REVENUE RECEIPTS FOR THE FINANCIAL YEAR 2024-25:

S. No.	Particulars & Nature of the Receipts indication Major, Minor & Detailed Heads	2024-25	
1	Total MH: 0029 Land Revenue	₹ 2,65,400.00	₹ 1,74,194.00
2	Total: 0030 Stamps & Registration	₹ 1,76,000.00	₹ 1,84,294.00
	TOTAL	₹ 4,41,400.00	₹ 3,58,488.00

VII. RESIDENTIAL CERTIFICATE:

The State Government vide Notification No. 23/Home/2015 dated 15.05.2015 (**Annexure-7**) paved the way for issuance of Residential Certificates (RCs) to those persons and their natural legal descendants who have been residents of the State of Sikkim on or before 26th April 1975 and have been residing continuously in the State of Sikkim.

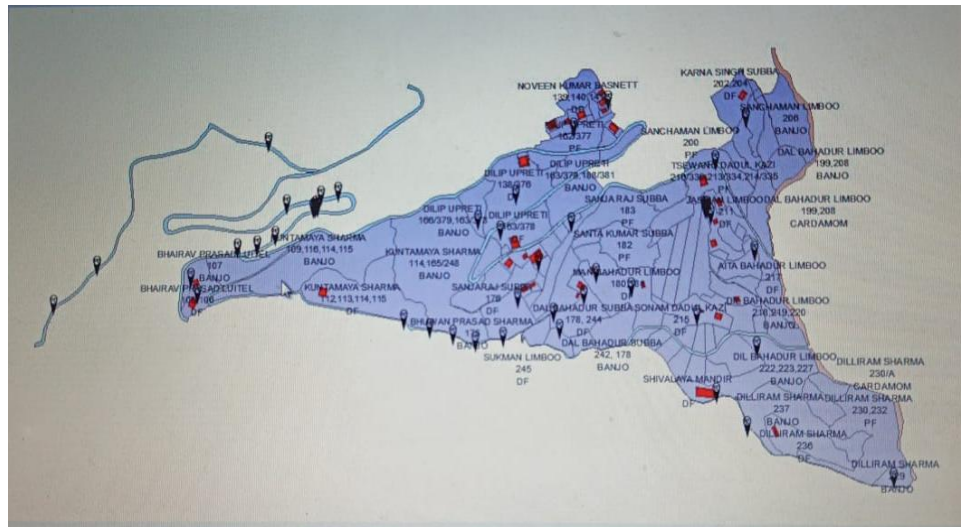
The Land Revenue and Disaster Management Department scrutinizes the applications forwarded by the District Collectors and processes the eligible cases for approval. The verification process for issue of Residential Certificate involves meticulous scrutiny at various levels in order to make certain that only the eligible applicants are issued this certificate

The district wise status of RCs issued till 31.03.2025 is as under:

GANGTOK	PAKYONG	GYALSHING	NAMCHI	SORENG	MANGAN	TOTAL
225	100	22	61	38	03	449

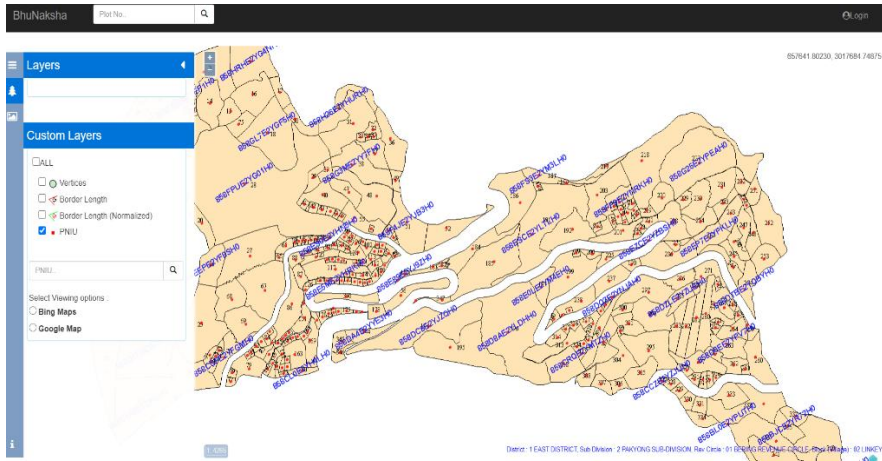
VIII. DIGITAL INDIA LAND RECORD MODERNIZATION PROGRAMME:

- Cadastral resurvey at Yangtam Revenue Block under Aho-Santi Revenue Circle, Pakyong Sub-Division of Pakyong District has been completed. The spatial data has been imported and maps of the said block have been generated.



Map of Yangtam block generated on resurvey

- ULPIN (Unique Land Parcel Identification Number), a 14 digit identification number has also been issued to all the plots of Yangtam Revenue Block. ULPIN will now be allotted to every new plot that will be created on further mutation.



ULPIN for Yangtam Revenue Block

- New ROR and map with ULPIN has been provided to all land holders of Yangtam Revenue Block. Transaction in the area has also resumed.



LAND REVENUE AND DISASTER MANAGEMENT DEPARTMENT
GOVERNMENT OF SIKKIM

Date: 01/02/2022 15:49 PM

परचा खतियान

COMPUTERIZED RECORD OF RIGHTS

खतियान को नम्बर Khatiyani Number	जमीन धारक को नाम उनको बाबुको नाम जात अनि बस्ने ठाउँ	बारी को नाम	खशराको नम्बर Khasra Number	जमीनको परिमाण						बाजो			जन्मा	खजाना मतिर्नु पर्ने जमिनको परिमाण	जमिनको एक सालको खजाना Khazana per year (Rs)	कैफियत Remarks		
				पानी खेतको दर्जा (P.F)			सुखा बारीको दर्जा (D.F)			Banjo	इलाईची	बाग					Total	
				नर(I)	नर(II)	नर(III)	नर(I)	नर(II)	नर(III)	हेक्टर	हेक्टर	हेक्टर					हेक्टर	हेक्टर
				हेक्टर	हेक्टर	हेक्टर	हेक्टर	हेक्टर	हेक्टर	हेक्टर	हेक्टर	हेक्टर					हेक्टर	हेक्टर
1	2	3	4	5	6	7	8	9	10	11	12	13	14	15	16	17		
4	भुटिया गान्तोक BHUTIA OF YANGTAM	याडताम	312	0.2359										0.2359		7.002		
		याडताम	288				0.0534							0.0534		1.866		
		याडताम	303				0.0588							0.0588		0.675		

Land Revenue and Disaster Management Department
Government of Sikkim

Prepared By: Revenue Surveyor
Checked By: Head Surveyor / Revenue Inspector
Approved By: Revenue Officer

Page No. 1

New Record of Rights

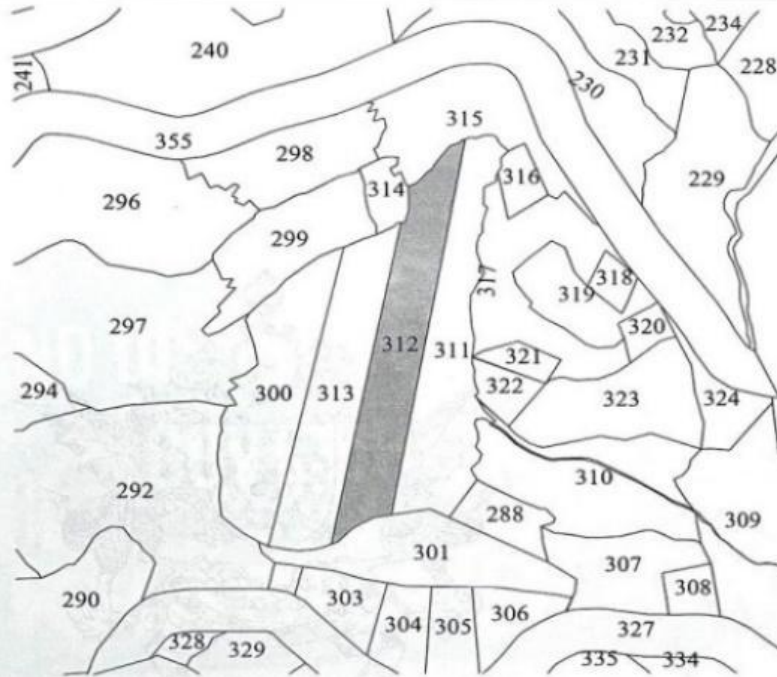
COMPUTERIZED CADASTRAL MAP

04/02/2022 01:37:43 PM

**Land Revenue and Disaster Management Department
Government of Sikkim**




02 YENTAM ब्लाक को नक्सा 06 AHO SANTI (इलाका) 2 PAKYONG (मल्कुमा) 1 PAKYONG (जिला) SIKKIM STATE (राज्य)



Scale 1:2000

Plot Details:

खसरा को नंबर : 312
जमीन को परिमाण : 0.2359 हैक्टेयर
(जमीन प्रकार : पानीखेत 1)
जमीन धारक को नाम : श्रीमती ज्योत्सना (पान्थी)
छोरी
बाबू को नाम : श्रीमती ज्योत्सना (पान्थी)
जात : भोटिया
बस्ने ठाऊ : गान्तोक
PNIU : 858DEPE2YPCGH0



Latitude , Longitude :
(658514.8635347551,
3017297.630225703)

Neighbouring Plots:

301 : श्रीमती ज्योत्सना (पान्थी), सिककि (समन्वय)
311 : ज्योत्सना ज्योत्सना (पान्थी), सौमन ज्योत्सना (पान्थी)
313 : निरंजना ज्योत्सना (पान्थी), सौमन ज्योत्सना (पान्थी)
314 : सुधीर कोरी, जमा, जमा महादुल
315 : सुधीर, विर महादुल

Prepared By:
Revenue Surveyor

Checked By:
Head Surveyor/Revenue Inspector

Approved By:
Revenue officer

Map Generated Using Bhu-Naksha Software Developed by National Informatics Centre

Computerized map

IX. SIKKIM STATE DISASTER MANAGEMENT AUTHORITY:

Sl. No.	Programme	Date
1	Sikkim State Disaster Management Authority (SSDMA) in collaboration with ReeyazSangeetalaya organized a musical event on 'Aapada'. The event displayed awareness generation on basics of disaster management, demonstration on Earthquake Safety Drill "DROP, COVER and HOLD" to 600 audiences including citizens and school children. The event was attended by children from all schools surrounding Gangtok.	24.02.2024
2	An interactive session with the Indraprastha College for Women on the activities taken by Sikkim State Disaster Management Authority on best practices for managing disasters in the State.	08.04.2024
3	Sikkim State Disaster Management Authority sponsored exposure-cum-study tour for toppers from the District Level Quiz competition winners (2023) to Gujarat Institute of Disaster Management (GIDM) and National Institute of Disaster Management (NIDM), New Delhi.	21.04.2024 – 28.04.2024
4	SSDMA has equipped the DDMA's and Chungthang Sub-Division with satellite phones to augment the communication system for reliable connectivity during disasters.	23.04.2024
5	Disaster Management Awareness training was conducted for the teachers of Taktse International School.	10.05.2024
6	Officials from Sikkim State Disaster Management Authority (SSDMA) attended 15 days long Disaster Risk Reduction training for North Eastern States organized by JICA at Tokyo Centre, Japan.	13.05.2024
7	Participatory Rural Appraisal (PRA) cum Training Programme on "Enhancing Resilience of Vulnerable Communities" along the Teesta River Basin was	17.05.2024 – 30.05.2024

	<p>conducted for 17 locations including Chungthang, Melli, Namchi, Phidang, IBM Rangpo, Dzongu, Sangakhalaing, Singtam, Golitaar, Dikchu, Adarsh Goan, Singtam, Pakyong, Mamring, Khamdong, Jholumgey Samardung, Majitar, Bardang, Thek, Toong, Naga. Communities did hazard mapping and developed an evacuation map. This approach was highly beneficial during the October 2023 Teesta Flash Flood with zero casualties in Aadarsh Goan and Chungthang.</p>	
8	<p>A high-level technical committee was constituted comprising experts from the State & Centre to address and mitigate future glacial threat in the State under the chairmanship of Dr. Akash Gupta (Sr. Advisor & Head, Policy Coordinator & Programme Head), Science & Technology.</p>	08.07.2024
9	<p>Awareness-cum-training programme on Basic Disaster Management, Fire Safety, Demonstration and First Aid was conducted for the faculty and students of Army Public School, Gangtok. Likewise, Participatory Rural Appraisal Exercise (PRA) was carried out with the local community and school students at Lachung.</p>	09.09.2024 – 26.09.2024
10	<p>State Level Mock Exercise on Earthquake and GLOF scenario was held in the State in collaboration with National Disaster Management Authority (NDMA).</p>	12.09.2024
11	<p>Sikkim State Disaster Management Authority (SSDMA) organised Disaster Risk Reduction (DRR) Day to commemorate the October 2023 incident of Teesta Flash Flood at Chintan Bhawan, Gangtok. The programme was attended by Member NDMA, Sh. Safi Ahsan Rizvi, IPS, Advisor Mitigation from NDMA</p>	04.10.2024
12	<p>Pressure probes & Automated Weather Station (AWS) at Shako Chu & South Lhonak Lake were installed. This initiative helped SSDMA monitor the water level of the lakes with relation to GLOF.</p>	08.11.2024
13	<p>Sikkim State Disaster Management Authority in collaboration with the Motor Bike Association, Gangtok Dirty Angel organized an awareness drive on Disaster</p>	25.12.2024

	Management at Adarsh Goan, Singtam.	
14	Training on Basic Disaster Management to the newly appointed Disaster Personnel was conducted at Mountaineering and Adventure Institute Sikkim (MAIS), Yuksom for Soreong and Gyalshing District. This training was conducted on batch-wise basis for each district. The training was conducted by Mountaineering & Adventure Institute Sikkim (MAIS).	24.02.2025 – 14.03.2025
15	Training on Basic Disaster Management to the newly appointed Disaster Personnel was conducted at Indian Himalayan Centre for Adventure and Ecotourism (IHCAE), Chemchey for Namchi District. The training was conducted by Mountaineering & Adventure Institute Sikkim (MAIS).	21.03.2025 – 26.03.2025
16	Training on Basic Disaster Management to the newly appointed Disaster Personnel was conducted at Namprikdang, Dzongu for Mangan District. The training was conducted by Mountaineering & Adventure Institute Sikkim (MAIS).	24.04.2025 – 29.04.2025
17	The final batch of Training on Basic Disaster Management to the newly appointed Disaster Personnel was conducted at Namprikdang, at Stoneage, 32 Mile, Singtam for the Gangtok and Pakyong District. The training was conducted by Mountaineering & Adventure Institute Sikkim (MAIS).	04.05.2025
18	Yuva Aapda Mitra Scheme (YAMS) under SSDMA trained 20 Volunteers from Gyalshing, Soreong, Mangan, and Gangtok district at the “Regional Training Centre, Fire & Emergency Service, Assam, Guwahati.”	28.03.2025 – 19.04.2025

(Shri Rinzing C. Bhutia, IAS),
Secretary cum Relief Commissioner
Land Revenue and Disaster Management Department

**LIST OF SECRETARIES POSTED UNDER LAND REVENUE & DISASTER
MANAGEMENT DEPARTMENT**

SL. NO	NAME	FROM	TO
1	Shri R.B. Mukhia, IAS	1976	05.08.1977
2	Shri P.T. Wangdi, IAS	05.08.1977	26.12.1981
3	Shri G.P. Pradhan, IAS	26.12.1981	1984
4	Shri Kunzang Sherab, IAS	1984	09.03.1985
5	Shri K.C. Pradhan, IAS	09.03.1985	03.07.1985
6	Shri Passong Namgyal, IAS	03.07.1985	1989
7	Shri T.W. Barfungpa, IAS	1989	23.05.1996
8	Shri Passong Namgyal, IAS	23.05.1996	30.06.1997
9	Shri T.W. Barfungpa, IAS	30.06.1997	27.04.1998
10	Shri Karma Gyatso, IAS	27.04.1998	02.11.1999
11	Shri N.D. Chingapa, IAS	02.11.1999	17.10.2000
12	Shri Lobsang Bhutia, IAS	17.10.2000	08.01.2001
13	Shri S.D. Basi, IAS	09.01.2001	01.05.2002
14	Shri Tashi Topden, IAS	14.08.2002	26.04.2003
15	Shri N.D. Chingapa, IAS	01.05.2003	26.04.2005
16	Shri K.N. Sharma, SCS	27.04.2005	30.03.2007

17	Shri Nari Tshering, IAS	31.03.2007	30.04.2007
18	Shri R.P. Chingapa, SCS	01.05.2007	12.06.2009
19	Shri K.T. Chankapa, IAS	13.06.2009	08.07.2010
20	Shri B.K. Kharel, IAS	09.07.2010	31.12.2011
21	Shri Arvind Kumar, IFS	03.01.2012	27.02.2012
22	Shri S.B.S. Bhaudaria, IFS	01.03.2012	30.04.2013
23	Shri K.S. Topgay, SCS	01.05.2013	10.02.2014
24	Shri C.T. Wangdi, IAS	20.02.2014	09.10.2014
25	Shri Tsegyal Tashi, IAS	10.10.2014	03.05.2015
26	Shri C.T. Wangdi, IAS	04.05.2015	31.03.2016
27	Shri Tsegyal Tashi, IAS	04.04.2016	31.03.2019
28	Ms Ambika Pradhan, IAS	11.06.2019	20.01.2020
29	Mr P. N Sherpa	22.01.2020	08.11.2020
30	Mr Tshering Namgyal Bhutia, IAS	09.11.2020	06.08.2021
31	Ms. Sarala Rai, IAS	06.08.2021	31.05.2022
32	Shri. Anil Raj Rai, SCS	06.06.2022	18.06.2024
33	Ms. Namrata Thapa, IAS	19.06.2024	31.01.2025
34	Shri Mingma T. Sherpa, IAS	01.02.2025	03.11.2025
35	Shri Rinzing C. Bhutia	04.11.2025	Till date



GOVERNMENT OF SIKKIM
DEPARTMENT OF PERSONNEL
GANGTOK

No: 125/GEN/DOP

Dated: 30/11/2022

NOTIFICATION

In exercise of the powers conferred by the proviso to Article 309 of the Constitution of India, the Governor of Sikkim is hereby pleased to make the following rules further to amend the Sikkim Sub-ordinate Land Revenue Service Recruitment Rules, 2000, namely:-

- Short title and commencement** 1. (1) These rules may be called the Sikkim Sub-ordinate Land Revenue Service Recruitment (Amendment) Rules, 2022.
(2) They shall come into force at once.
- Amendment of schedule** 2. In the Sikkim Sub-ordinate Land Revenue Service Recruitment Rules, 2000, in the Schedule,-
(1) in serial number 2, against the post of "Revenue Surveyor/ Supervisor";-
(a) in column 8, under the heading "Method of Recruitment", for the existing entries, the following shall be substituted, namely:-
(i) "50% by promotion through limited departmental competitive Examination;
(ii) 50% by promotion on seniority basis".
(2) in serial number 3, against the post of Head Surveyor;
(a) in column 8, under the heading "Method of Recruitment", for the existing entries, the following shall be substituted, namely: -
(i) "50% by promotion through Limited Departmental Competitive Examination;
(ii) 50% by promotion on seniority basis".
(3) in serial number 4, against the post of "Junior Land Record Officer/ Revenue Inspector/ Survey Inspector,-
(a) in column 8, under the heading "Method of Recruitment", for the existing entries, the following shall be substituted, namely:-
(i) "50% by promotion through Limited Departmental Competitive Examination;
(ii) 50% by promotion on seniority basis".

Sd/-

(Thinley P. Chankapa) SCS


ADDITIONAL SECRETARY TO THE GOVERNMENT

Dated: 30/11/2022

Memo no. 442-443/GEN/DOP

Copy to:-

1. Secretary, Land Revenue and Disaster Management Department
2. Additional Secretary, Home Deptt. for publication in the Gazette,
3. File and
4. Guard file.


UNDER SECRETARY TO THE GOVERNMENT

Annexure-III

SIKKIM



GOVERNMENT

GAZETTE

**EXTRAORDINARY
PUBLISHED BY AUTHORITY**

Gangtok Monday 16th January, 2023 No. 16

**GOVERNMENT OF SIKKIM
LAND REVENUE & DISASTER MANAGEMENT DEPARTMENT**

No. 09/LR&DMD/GOS/ACQ.

Dated: 13/01/2023

NOTIFICATION

In terms of Section 5, sub-section (1) of The Sikkim (Re-Organisation of District) Act 2021 read with Section 2 of The Sikkim (Re-Organisation of Districts) (Amendment) Act, 2022 (Act No.13 of 2022), the following amendments are made:-

- 1). In the Schedule of The Sikkim (Re-Organisation of District) Act, 2021, under Gangtok District, 'Rabdang Sub Division' is renamed as 'Sang Rabdang Sub Division.'
- 2). In the Schedule of The Sikkim (Re-Organisation of District) Act, 2021, under Mangan District, the Revenue Circles/ Revenue Blocks have been re-organised as under:-

MANGAN DISTRICT

Sl. No.	Mangan Sub Division		Kabi Sub Division		Dzongu Sub Division		Chungthang Sub Division	
	Name of Revenue Circle	Name of Revenue Block	Name of Revenue Circle	Name of Revenue Block	Name of Revenue Circle	Name of Revenue Block	Name of Revenue Circle	Name of Revenue Block
1	2	3	4	5	6	7	8	9
1.	Singhik	1. Zimchung 2. Nampatam 3. Ringhim 4. Sentam 5. Singhik 6. Meyong 7. Kazor 8. Pakshep 9. Singchit	Phensong	1. Chawang 2. Kabi 3. Labi 4. Men-Rongong 5. Tingda 6. Phamtam 7. Pani-Phensong	Passingdong	1. Pentong 2. Lingzya 3. Tingvong 4. Lingdem 5. Lingthem	Chungthang	1. Chungthang 2. Lachen 3. Lachung 4. Naga 5. Tong 6. Shippyer 7. Salim-Pakyel
2.	Namok	1. Swayem 2. Namok 3. Upper Mangshila 4. Lower Mangshila 5. Tingchim	Phodong	1. Tumlong 2. Phodong 3. Rongong 4. Ramthang 5. Tanek	Hee-Gyathang	1. Lingdong 2. Barfok 3. Hee Gyathang 4. Gnon-Sangdong 5. Gor-Taryang 6. Sangtok-Sagyong 7. Lum		

- 3). In the Schedule of The Sikkim (Re-Organisation of Districts) Act, 2021, under Namchi District, a new Sub-Division has been created i.e. "Namthang Sub-Division". The Revenue Circles/Revenue Blocks under the 05 Sub-Divisions of Namchi District have been reorganised as under:-

NAMCHI DISTRICT

	Namchi Sub Division		Jorethang Sub Division		Ravangla Sub Division		Yangang Sub Division		Namthang Sub-Division	
1.	Wak	1. Tingrithang 2. Pabong 3. Pakjer 4. Wak 5. Omchu 6. Chumlok	Salghari	1. Jorethang Bazar 2. Salghari 3. Dorop 4. Dhargaon 5. Tinik 6. Chisopani	Ralong	1. Ralong 2. Namlung 3. Lingding 4. Borong 5. Phamtam 6. Polok 7. Sada	Lingi	1. Lingi 2. Sokpay 3. Kau 4. Upper Paiyong 5. Lower Paiyong	Bermiok	1. Bermiok 2. Thangsing 3. Tokdey 4. Tshalamthang
2.	Tarku	1. Ben 2. Deu 3. Nampruk 4. Tarku 5. Tanak	Poklok	1. Sangbung 2. Poklok 3. Denchung	Rabong	1. Rabong 2. Sangmo 3. Rabong Bazar 4. Barlung 5. Jarrong 6. Deythang 7. New Sada	Lingmo	1. Lingmo 2. Tokday 3. Mangzing 4. Pepthang 5. Kolthang 6. Niyabrum	Rateypani	1. Rateypani 2. Rabikhola 3. Passi 4. Bikmat 5. Tangzi
3.	Damthang	1. Damthang 2. Jaubari 3. Chemchey 4. Temi 5. Aifaltar 6. Gangchung	Sumbuk	1. Sumbuk 2. Kartikey 3. Suntaley 4. Lungchok 5. Kamaray	Kewzing	1. Legship 2. Kewzing 3. Bakhim 4. Lingzo 5. Dalep	Yangang	1. Rangang 2. Yangang 3. Gagyong 4. Sripatam 5. Namphok 6. Satam	Namthang	1. Paleytam 2. Nalam-Kolbong 3. Pamphok 4. Kateng-Bokrong
4.	Tokal	1. Doring 2. Namphing 3. Rashep 4. Pabung 5. Tokal	Melli Dara	1. Mellidara 2. Paiyong 3. Kerabari 4. Melli 5. Turuk 6. Ramabung 7. Pachgharey	Tinkitam	1. Tinkitam 2. Rayong 3. Tingmo 4. Lamaten 5. Mangbrue 6. Hingdam 7. Sanghanath			Turung	1. Khanamtek 2. Turung 3. Mamring 4. Donok
5.	Sadam	1. Sadam 2. Suntaley 3. Sukrabarey 4. Rabitar							Nagi	1. Nagi 2. Phong 3. Kabrey 4. Karek 5. Maneydara
6.	Rong	1. Rong 2. Bul 3. Singtam 4. Palum							Rameng	1. Burul 2. Rameng 3. Nijarmeng 4. Chuba 5. Parbing
7.	Maniram	1. Maniram 2. Salleybong 3. Phalidara								
8.	Boomtar	1. Singithang 2. Boomtar 3. Gumpa 4. Ghurpisey 5. Namchi Bazar 6. Kamrang 7. Mamley 8. Tinzir								

9.	Kitam	1.Mikkhola 2.Kitam 3.Kopchey 4.Manpur 5.Sorok 6.Shyampani 7.Gom 8.Assangthang								
----	-------	--	--	--	--	--	--	--	--	--

By Order and in the name of the Governor.

**Anil Raj Rai, SCS
Secretary cum State Relief Commissioner,
Land Revenue and Disaster Management Department,
Government of Sikkim.**